



NORTH FALLS

Offshore Wind Farm

ENVIRONMENTAL STATEMENT

Chapter 1: Figures

Document Reference:	3.2.1
Volume:	3.2
APFP Regulation:	5(2)(a)
Date:	July 2024
Revision:	0

Project Reference: EN010119



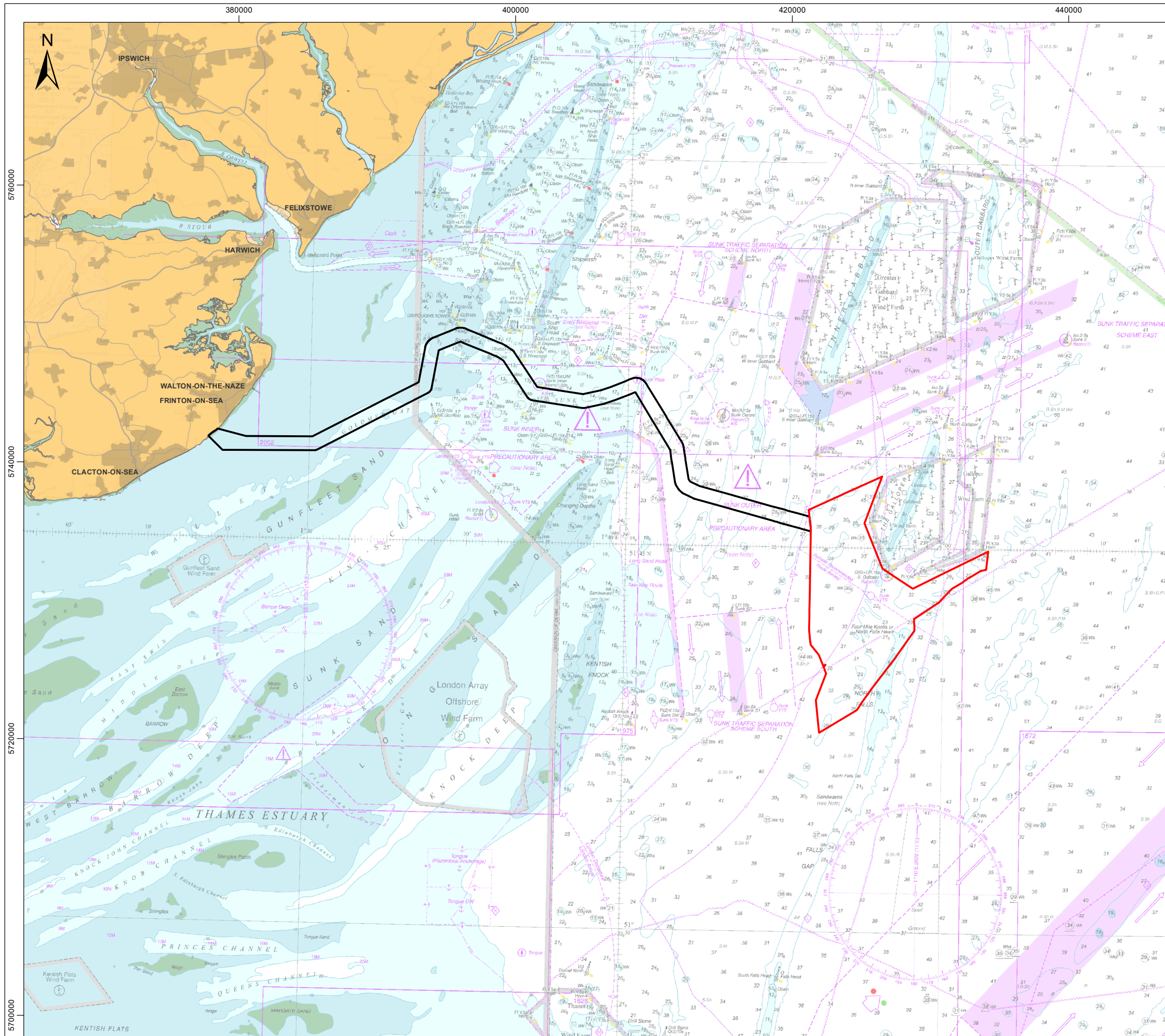
NORTH FALLS

Offshore Wind Farm

Project	North Falls Offshore Wind Farm
Document Title	Environmental Statement Chapter 1: Figures
Document Reference	3.2.1
APFP Regulation	5(2)(a)
Supplier	Royal HaskoningDHV
Supplier Document ID	PB244-RHD-ES-ZZ-RP-YE-0187

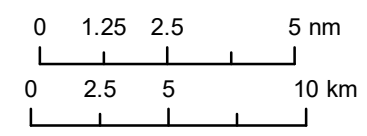
This document and any information therein are confidential property of North Falls Offshore Wind Farm Limited and without infringement neither the whole nor any extract may be disclosed, loaned, copied or used for manufacturing, provision of services or other purposes whatsoever without prior written consent of North Falls Offshore Wind Farm Limited, and no liability is accepted for loss or damage from any cause whatsoever from the use of the document. North Falls Offshore Wind Farm Limited retains the right to alter the document at any time unless a written statement to the contrary has been appended.

Revision	Date	Status/Reason for Issue	Originator	Checked	Approved
0	July 2024	Submission	RHDHV	NFOW	NFOW



Legend

- North Falls Array Area
- Offshore Cable Corridor



Data Source: © HaskoningDHV UK Ltd. 2023.
 © British Crown and OceanWise, 2023. All rights reserved. License No. EMS-EK001-906345
 Not to be used for Navigation. Sources: Esri, GEBCO, NOAA, National Geographic, Garmin, HERE, Geonames.org, and other contributors.

Drawing Title

Offshore Project Area

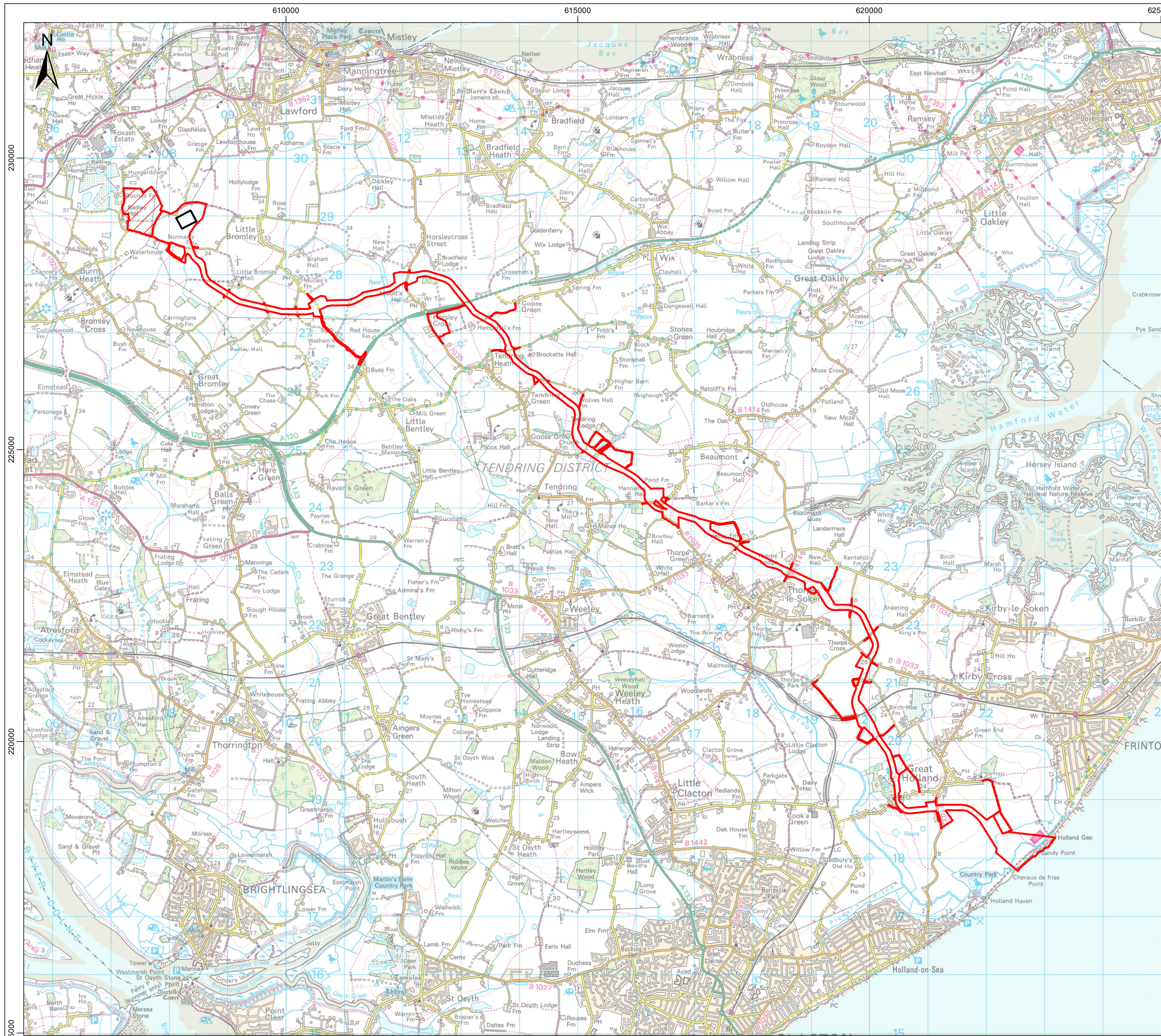
Rev	Date	Remarks	Drwn	Chkd
01	14/11/2023	First issue	FC	GK

Drawing Number PB9244-RHD-ZZ-OF-DR-GS-0355	Figure Number 1.1
--	-----------------------------

Scale 1:275,000	Plot Size A3	Datum WGS84	Projection UTM31N
--------------------	-----------------	----------------	----------------------

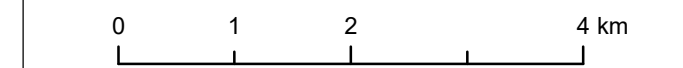
Royal HaskoningDHV
Enhancing Society Together

NORTH FALLS
Offshore Wind Farm



Legend

- Onshore Project Area
- Onshore Substation
- East Anglia Connection Node (EACN)



Data Source: © HaskoningDHV UK Ltd. 2024.
 © Crown copyright and database rights 2024 Ordnance Survey 0100031673. Contains Ordnance Survey data © Crown copyright and database rights 2024.

Drawing Title

Onshore Project Area

Rev	Date	Remarks	Drwn	Chkd
02	27/05/2024	Second issue	FC	GC
01	14/11/2023	First issue	FC	GC

Drawing Number	Figure Number
PB9244-RHD-ZZ-ON-DR-GS-0356	1.2

Scale	Plot Size	Datum	Projection
1:65,000	A3	OSGB36	BNG



Royal HaskoningDHV
Enhancing Society Together



NORTH FALLS
Offshore Wind Farm



NORTH FALLS

Offshore Wind Farm



HARNESSING THE POWER OF NORTH SEA WIND

North Falls Offshore Wind Farm Limited

A joint venture company owned equally by SSE Renewables and RWE.

To contact please email contact@northfallsoffshore.com

© 2024 All Rights Reserved

North Falls Offshore Wind Farm Limited Registered Address: Windmill Hill Business Park, Whitehill Way, Swindon, Wiltshire, SN5 6PB, United Kingdom
Registered in England and Wales Company Number: 12435947

NorthFallsOffshore.com